







[www.komoot.com/smarttour/19020291](http://www.komoot.com/smarttour/19020291)

# Bench viewpoint – Ulley Reservoir loop from Ulley

 **00:34** ↔ **1.35 mi**  **2.4 mph**  **50 ft**  **50 ft**



Maplibre | © komoot | Map data © OpenStreetMap contributors



1. On access road head southeast

Follow for 17 yd – overall 17 yd

**2. Left on Street.**

Follow for 75 yd – overall 93 yd

**3. Turn left at the fork and follow Hiking Path (SAC T1).**

Follow for 45 yd – overall 138 yd

**4. Left and follow Hiking Path (SAC T1).**

Follow for 84 yd – overall 222 yd

**5. Right and follow Path.**

Follow for 223 yd – overall 0.25 mi

**6. Right and follow Path.**

Follow for 256 yd – overall 0.40 mi

**7. Slight right and follow Path.**

Follow for 0.29 mi – overall 0.69 mi

**8. Right and follow Hiking Path (SAC T1).**

Follow for 0.28 mi – overall 0.98 mi

**9. Right on Reservoir Road.**

Follow for 121 yd – overall 1.05 mi

**10. Left on Path.**

Follow for 250 yd – overall 1.19 mi

**11. Left and follow Path.**

Follow for 262 yd – overall 1.34 mi

**12. Left on Pleasley Road, A618.**

Follow for 21 yd – overall 1.35 mi