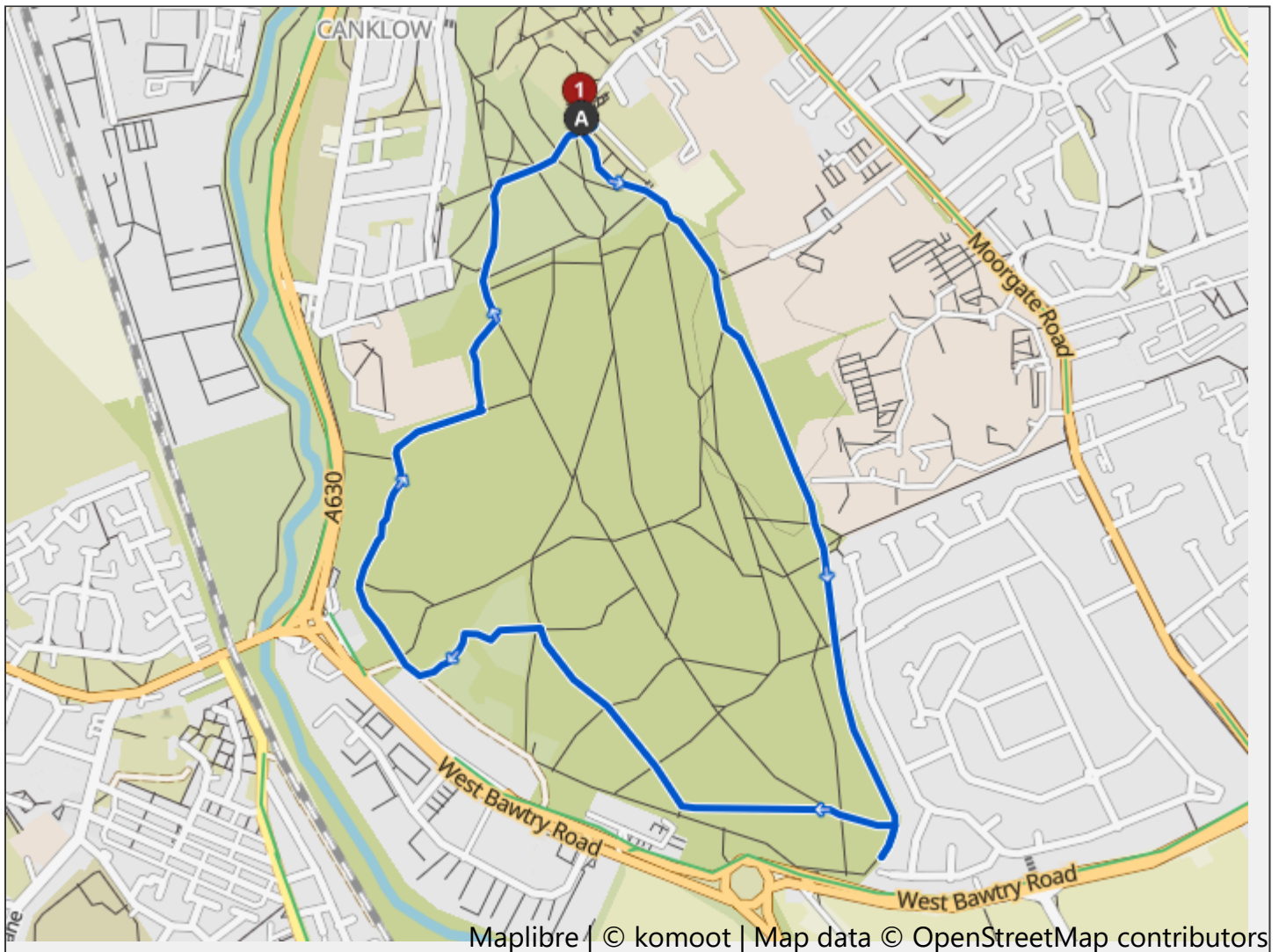
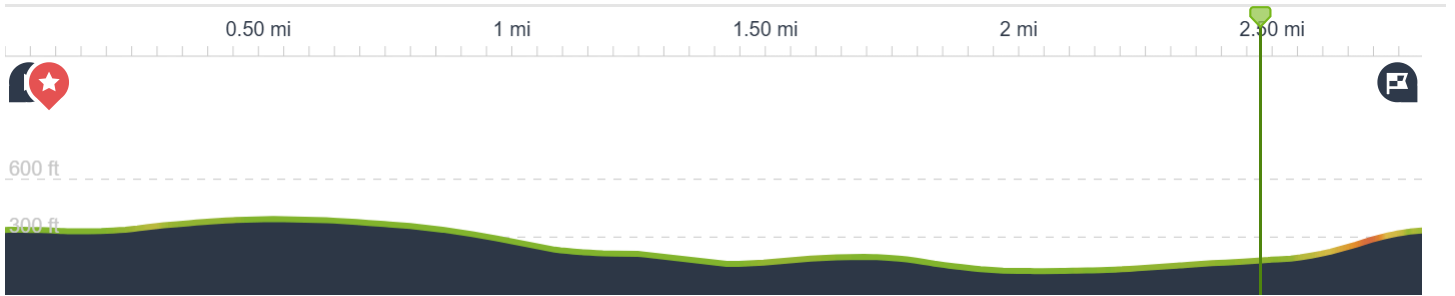




















# Boston castle and Canklow Woods

🕒 01:16 ↔ 2.79 mi ⌀ 2.2 mph ↗ 300 ft ↘ 325 ft



Maplibre | © komoot | Map data © OpenStreetMap contributors

- ↑ 1. On access road head southeast  
Follow for 52 yd – overall 52 yd

- 
-  2. Sharp right and follow Hiking Path (SAC T1).  
Follow for 56 yd – overall 108 yd
- 
-  3. Right and follow Street.  
Follow for 16 yd – overall 125 yd
- 
-  4. Left and follow Hiking Path (SAC T1).  
Follow for 26 yd – overall 151 yd
- 
-  5. Turn around and follow Hiking Path (SAC T1).  
Follow for 28 yd – overall 180 yd
- 
-  6. At the intersection Left and follow Hiking Path (SAC T1).  
Follow for 349 yd – overall 0.30 mi
- 
-  7. Turn left at the fork and follow Path.  
Follow for 135 yd – overall 0.38 mi
- 
-  8. Turn right at the fork and follow Hiking Path (SAC T1).  
Follow for 127 yd – overall 0.45 mi
- 
-  9. Turn left at the fork and follow Hiking Path (SAC T1).  
Follow for 0.69 mi – overall 1.14 mi
- 
-  10. Turn around and follow Hiking Path (SAC T1).  
Follow for 73 yd – overall 1.18 mi
- 
-  11. Left and follow Path.  
Follow for 143 yd – overall 1.26 mi
- 
-  12. Left and follow Hiking Path (SAC T1).  
Follow for 314 yd – overall 1.44 mi
- 
-  13. Right and follow Hiking Path (SAC T1).  
Follow for 0.28 mi – overall 1.71 mi
- 
-  14. Left and follow Hiking Path (SAC T1).  
Follow for 313 yd – overall 1.89 mi
- 
-  15. Right and follow Path.  
Follow for 37 yd – overall 1.91 mi
- 
-  16. Turn right at the fork and follow Hiking Path (SAC T1).  
Follow for 0.40 mi – overall 2.31 mi
- 
-  17. At the intersection Slight left and follow Hiking Path (SAC T1).  
Follow for 229 yd – overall 2.44 mi
- 
-  18. Left and follow Hiking Path (SAC T1).  
Follow for 270 yd – overall 2.60 mi
- 
-  19. Turn right at the fork and follow Hiking Path (SAC T1).  
Follow for 32 yd – overall 2.61 mi



20. Right and follow Path.

Follow for 124 yd – overall 2.69 mi

---



21. Turn left at the fork and follow Hiking Path (SAC T1).

Follow for 75 yd – overall 2.73 mi

---



22. At the intersection Slight right and follow Street.

Follow for 68 yd – overall 2.77 mi

---



23. Sharp left and follow Street.

Follow for 52 yd – overall 2.80 mi