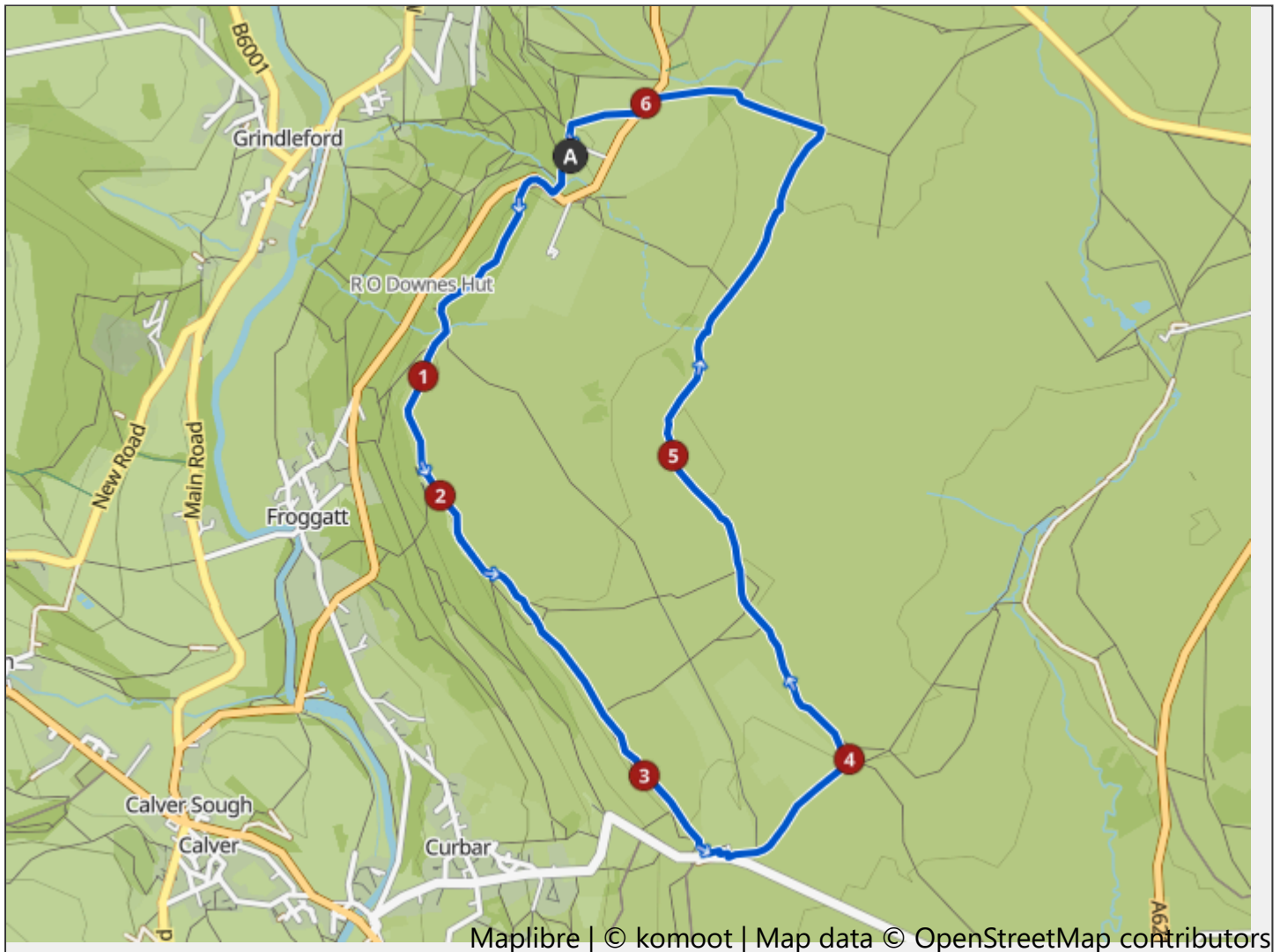
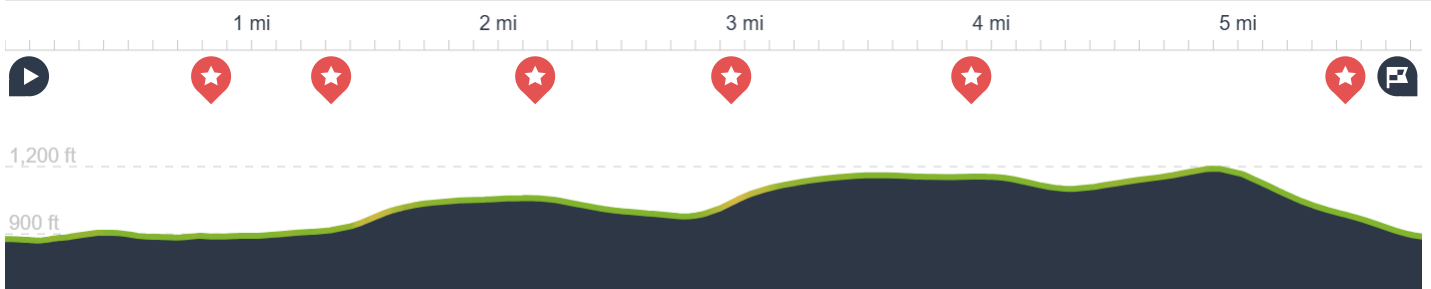





Froggatt, Curbar & White Edge loop from Haywood — Peak District National Park


🕒 02:32 ↔ 5.74 mi Ø 2.3 mph ↗ 500 ft ↘ 475 ft





-  1. On access road head southeast
Follow for 34 yd – overall 34 yd


-  2. Right and follow Hiking Path (SAC T1).
Follow for 172 yd – overall 206 yd


-  3. Right on A625.
Follow for 19 yd – overall 225 yd


-  4. Turn left at the fork on Mountain Hiking Path (SAC T2).
Follow for 140 yd – overall 365 yd


-  5. Left and follow Mountain Hiking Path (SAC T2).
Follow for 0.42 mi – overall 0.63 mi


-  6. Turn left at the fork and follow Hiking Path (SAC T1).
Follow for 126 yd – overall 0.70 mi


-  7. Right and follow Hiking Path (SAC T1).
Follow for 0.74 mi – overall 1.44 mi


-  8. Left and follow Hiking Path (SAC T1).
Follow for 220 yd – overall 1.56 mi


-  9. Right and follow Hiking Path (SAC T1).
Follow for 0.38 mi – overall 1.95 mi


-  10. Turn left at the fork and follow Hiking Path (SAC T1).
Follow for 0.52 mi – overall 2.46 mi


-  11. Straight and follow Path.
Follow for 51 yd – overall 2.49 mi


-  12. Right and follow Street.
Follow for 21 yd – overall 2.51 mi


-  13. Left and follow Path.
Follow for 0.44 mi – overall 2.94 mi

-  14. Left and follow Hiking Path (SAC T1).
Follow for 1.98 mi – overall 4.93 mi

-  15. Left and follow Hiking Path (SAC T1).
Follow for 435 yd – overall 5.18 mi

-  16. Turn left at the fork and follow Hiking Path (SAC T1).
Follow for 423 yd – overall 5.42 mi

-  17. Straight on A625.
Follow for 96 yd – overall 5.47 mi

-  18. Right on Hiking Path (SAC T1).
Follow for 324 yd – overall 5.66 mi



19. Left and follow Hiking Path (SAC T1).

Follow for 58 yd – overall 5.69 mi



20. Left and follow Hiking Path (SAC T1).

Follow for 33 yd – overall 5.71 mi



21. At the intersection Slight right and follow Path.

Follow for 68 yd – overall 5.75 mi