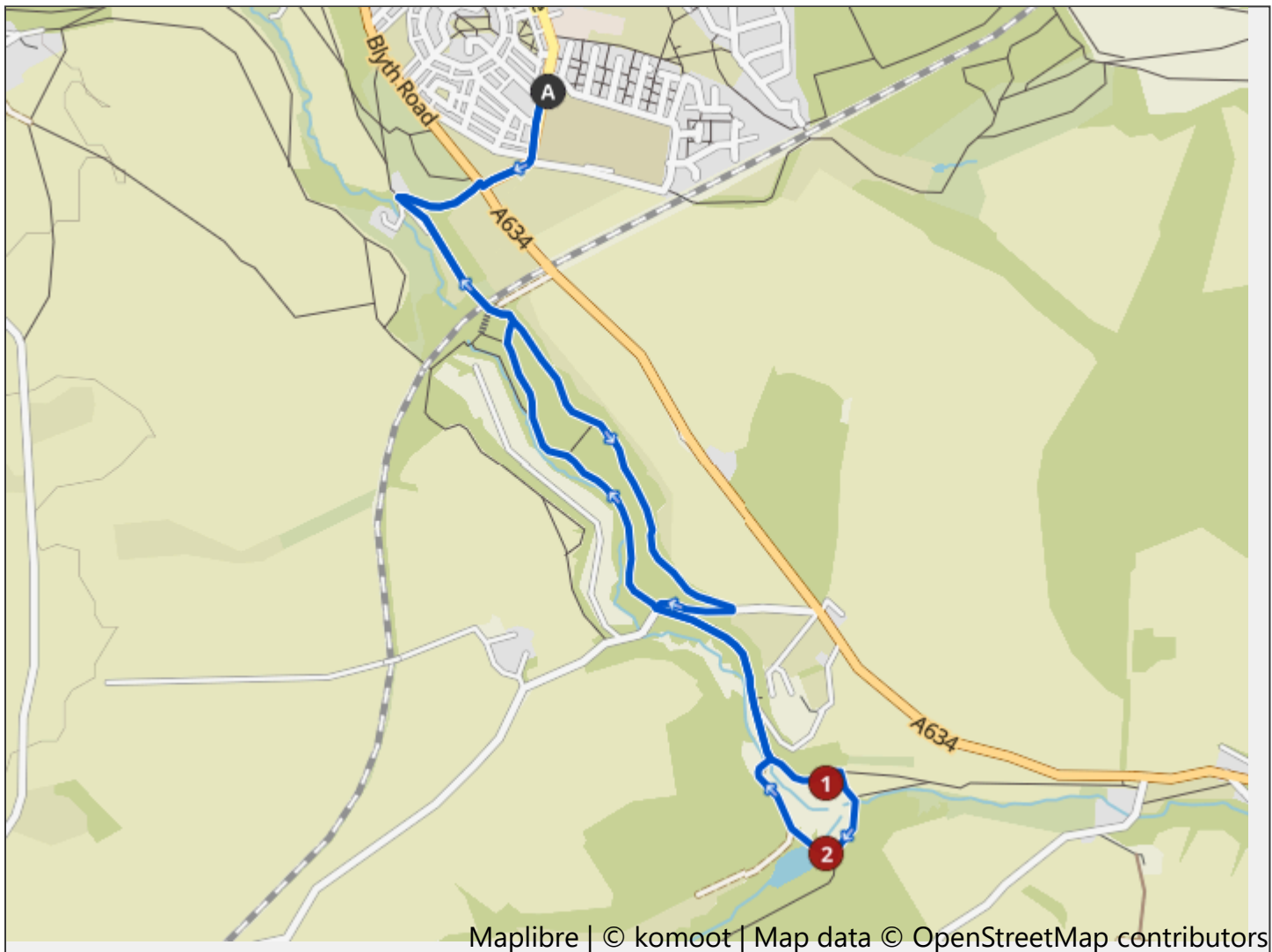
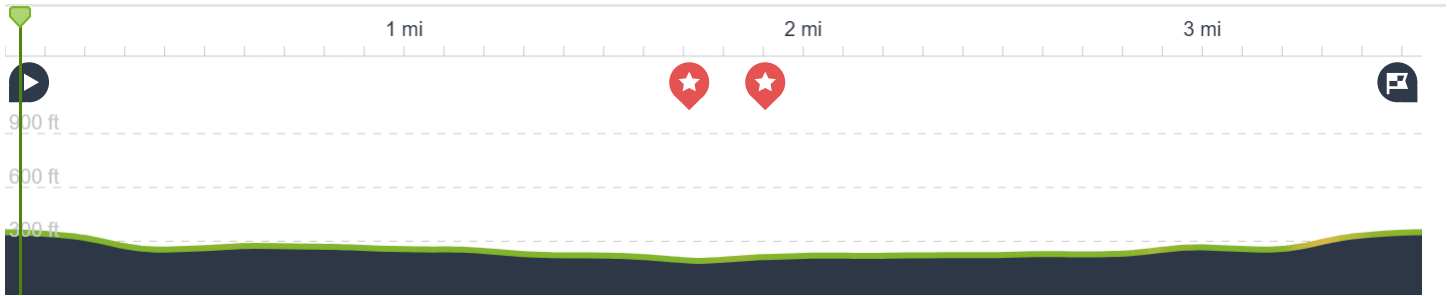


Hike to Roche Abbey & Woodland waterfall



















🕒 01:31 ↔ 3.55 mi ⌀ 2.3 mph ↗ 200 ft ↘ 200 ft



Maplibre | © komoot | Map data © OpenStreetMap contributors



1. On access road head west
Follow for 11 yd – overall 11 yd

-
-  2. Left on Muglet Lane, B6427.
Follow for 151 yd – overall 162 yd
-
-  3. At the intersection Slight right and follow Muglet Lane, B6427.
Follow for 184 yd – overall 345 yd
-
-  4. Straight on Street.
Follow for 255 yd – overall 0.34 mi
-
-  5. Sharp left and follow Hiking Path (SAC T1).
Follow for 388 yd – overall 0.56 mi
-
-  6. Left and follow Hiking Path (SAC T1).
Follow for 55 yd – overall 0.59 mi
-
-  7. Right and follow Hiking Path (SAC T1).
Follow for 369 yd – overall 0.80 mi
-
-  8. Turn left at the fork and follow Hiking Path (SAC T1).
Follow for 0.39 mi – overall 1.19 mi
-
-  9. Sharp right on Gipsy Lane.
Follow for 212 yd – overall 1.31 mi
-
-  10. Sharp left on Path.
Follow for 0.32 mi – overall 1.63 mi
-
-  11. Left and follow Path.
Follow for 210 yd – overall 1.74 mi
-
-  12. Right and follow Path.
Follow for 254 yd – overall 1.89 mi
-
-  13. Right and follow Path.
Follow for 369 yd – overall 2.10 mi
-
-  14. Left and follow Path.
Follow for 0.69 mi – overall 2.78 mi
-
-  15. Turn right at the fork and follow Path.
Follow for 220 yd – overall 2.91 mi
-
-  16. Turn right at the fork and follow Path.
Follow for 62 yd – overall 2.95 mi
-
-  17. Left and follow Hiking Path (SAC T1).
Follow for 20 yd – overall 2.96 mi
-
-  18. Left and follow Hiking Path (SAC T1).
Follow for 0.25 mi – overall 3.21 mi
-
-  19. Sharp right and follow Street.
Follow for 243 yd – overall 3.35 mi



20. Straight on Muglet Lane, B6427.

Follow for 154 yd – overall 3.44 mi



21. At the intersection Slight left and follow Muglet Lane, B6427.

Follow for 192 yd – overall 3.54 mi



22. Right on Path.

Follow for 11 yd – overall 3.55 mi