




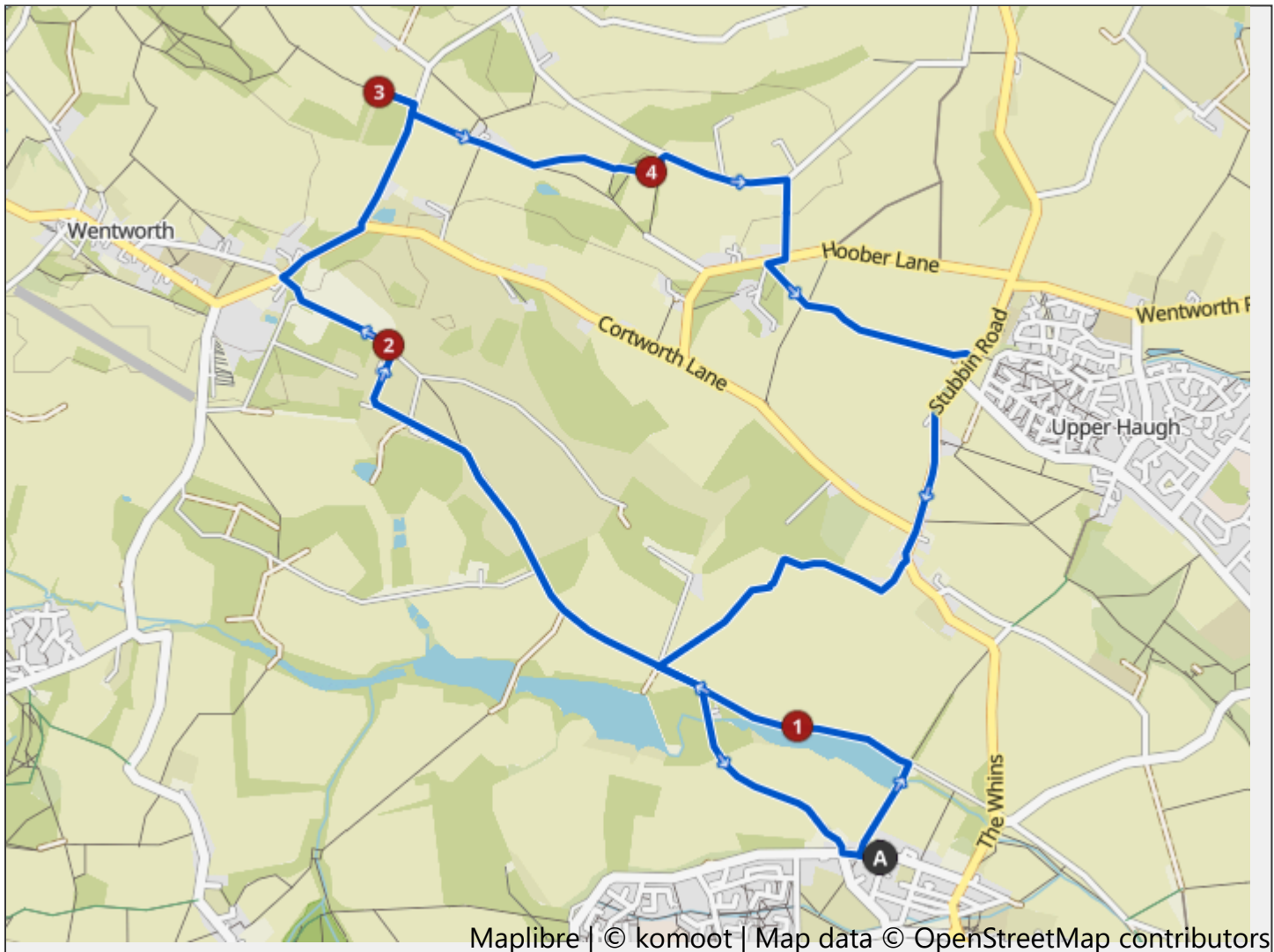
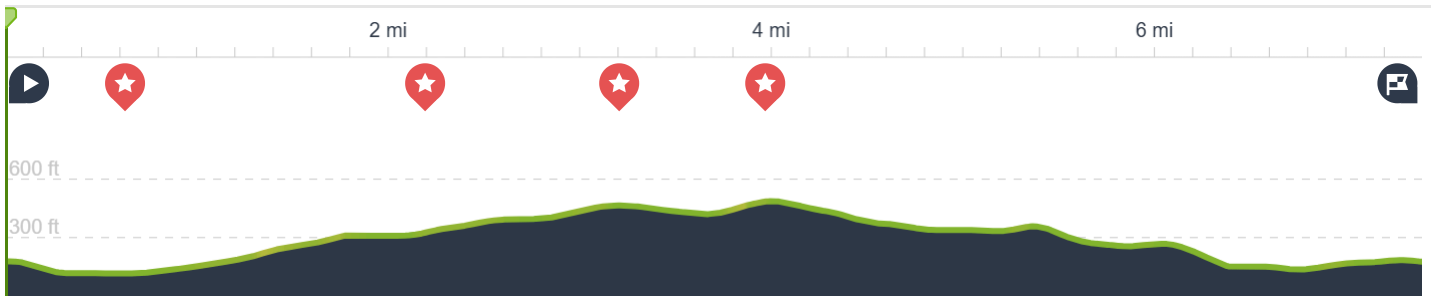




# Needle's Eye – Hooper Stand loop from Greasbrough

 03:12  7.39 mi  2.3 mph  500 ft  500 ft




-  1. On access road head west  
Follow for 95 yd – overall 95 yd


---

-  2. Right on The Balk.  
Follow for 0.27 mi – overall 0.32 mi


---

-  3. Left on Path.  
Follow for 1.45 mi – overall 1.78 mi


---

-  4. Turn left at the fork and follow Street.  
Follow for 0.26 mi – overall 2.04 mi


---

-  5. Right and follow Street.  
Follow for 240 yd – overall 2.18 mi


---

-  6. Left and follow Path.  
Follow for 0.27 mi – overall 2.44 mi


---

-  7. Turn right at the fork and follow Path.  
Follow for 140 yd – overall 2.52 mi


---

-  8. Right on Cortworth Lane, B6090.  
Follow for 418 yd – overall 2.76 mi


---

-  9. Left on Coaley Lane.  
Follow for 0.35 mi – overall 3.11 mi


---

-  10. Left on Hiking Path (SAC T1).  
Follow for 173 yd – overall 3.21 mi


---

-  11. Turn around and follow Hiking Path (SAC T1).  
Follow for 173 yd – overall 3.30 mi


---

-  12. Right on Coaley Lane.  
Follow for 44 yd – overall 3.33 mi


---

-  13. Left on Street Lane.  
Follow for 0.34 mi – overall 3.67 mi


---

-  14. Left on Hiking Path (SAC T1).  
Follow for 371 yd – overall 3.88 mi


---

-  15. Left and follow Hiking Path (SAC T1).  
Follow for 24 yd – overall 3.89 mi


---

-  16. Turn right at the fork and follow Hiking Path (SAC T1).  
Follow for 180 yd – overall 3.99 mi


---

-  17. Left and follow Path.  
Follow for 59 yd – overall 4.03 mi


---

-  18. Right and follow Path.  
Follow for 23 yd – overall 4.04 mi


---

 19. Right on Lea Brook Lane.  
Follow for 0.32 mi – overall 4.36 mi


---

 20. Right on Hooper Field.  
Follow for 355 yd – overall 4.56 mi


---

 21. Right on Hooper Lane, B6090.  
Follow for 83 yd – overall 4.61 mi


---

 22. Sharp left on Hiking Path (SAC T1).  
Follow for 0.55 mi – overall 5.16 mi


---

 23. Left and follow Path.  
Follow for 100 yd – overall 5.21 mi


---

 24. Right on Stubbin Road, B6089.  
Follow for 0.56 mi – overall 5.78 mi


---

 25. Right on Daniel Lane.  
Follow for 0.81 mi – overall 6.58 mi


---

 26. Sharp left on Path.  
Follow for 219 yd – overall 6.71 mi

---

 27. Right and follow Path.  
Follow for 0.59 mi – overall 7.30 mi

---

 28. Left on Church Street.  
Follow for 174 yd – overall 7.40 mi

---