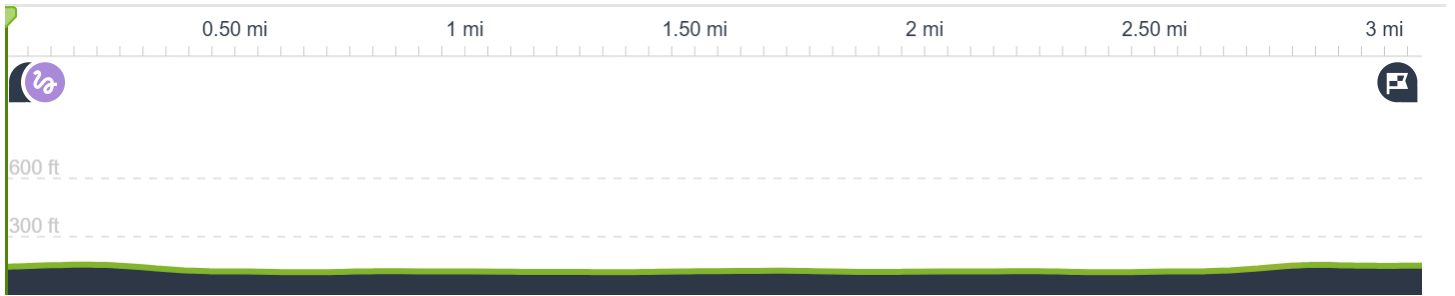


Rother Valley Short Route

🕒 01:16 ↔ 3.08 mi ⌀ 2.4 mph ↗ 75 ft ↘ 50 ft



- ↑ 1. On access road head north
Follow for 23 yd – overall 23 yd



2. Left on Path.

Follow for 51 yd – overall 74 yd



3. At the intersection Slight right on Chesterfield Road, A57.

Follow for 79 yd – overall 153 yd



4. Right on off-grid segment.

Follow for 23 yd – overall 175 yd



5. Right on Hiking Path (SAC T1).

Follow for 93 yd – overall 268 yd



6. Turn right at the fork and follow Hiking Path (SAC T1).

Follow for 58 yd – overall 326 yd



7. Turn around and follow Hiking Path (SAC T1).

Follow for 58 yd – overall 383 yd



8. Turn around and follow Path.

Follow for 304 yd – overall 0.39 mi



9. Right and follow Path.

Follow for 97 yd – overall 0.45 mi



10. At the intersection Right and follow Hiking Path (SAC T1).

Follow for 398 yd – overall 0.67 mi



11. Slight left and follow Hiking Path (SAC T1).

Follow for 0.34 mi – overall 1.02 mi



12. Right on Pithouse Lane.

Follow for 105 yd – overall 1.08 mi



13. Right on Path.

Follow for 0.66 mi – overall 1.74 mi



14. Left and follow Footpath.

Follow for 151 yd – overall 1.83 mi



15. Left and follow Path.

Follow for 188 yd – overall 1.93 mi



16. Left and follow Path.

Follow for 77 yd – overall 1.98 mi



17. Right on Pithouse Lane.

Follow for 105 yd – overall 2.04 mi




18. Left on Hiking Path (SAC T1).

Follow for 0.32 mi – overall 2.35 mi





19. Turn right at the fork and follow Hiking Path (SAC T1).


Follow for 54 yd – overall 2.38 mi


 20. Slight right and follow Hiking Path (SAC T1).
Follow for 372 yd – overall 2.60 mi


 21. At the intersection Left and follow Path.
Follow for 120 yd – overall 2.66 mi


 22. Left and follow Path.
Follow for 267 yd – overall 2.82 mi


 23. Turn left at the fork and follow Path.
Follow for 37 yd – overall 2.84 mi

 24. Turn right at the fork and follow Hiking Path (SAC T1).
Follow for 35 yd – overall 2.86 mi


 25. Turn around and follow Hiking Path (SAC T1).
Follow for 35 yd – overall 2.88 mi


 26. Sharp right and follow Hiking Path (SAC T1).
Follow for 92 yd – overall 2.93 mi

 27. Right and follow Path.
Follow for 33 yd – overall 2.95 mi

 28. Right and follow Path.
Follow for 51 yd – overall 2.98 mi

 29. Sharp right on Chesterfield Road.
Follow for 19 yd – overall 2.99 mi

 31. Turn around on Chesterfield Road, A57.
Follow for 40 yd – overall 3.06 mi

 32. Sharp right on A57.
Follow for 32 yd – overall 3.08 mi