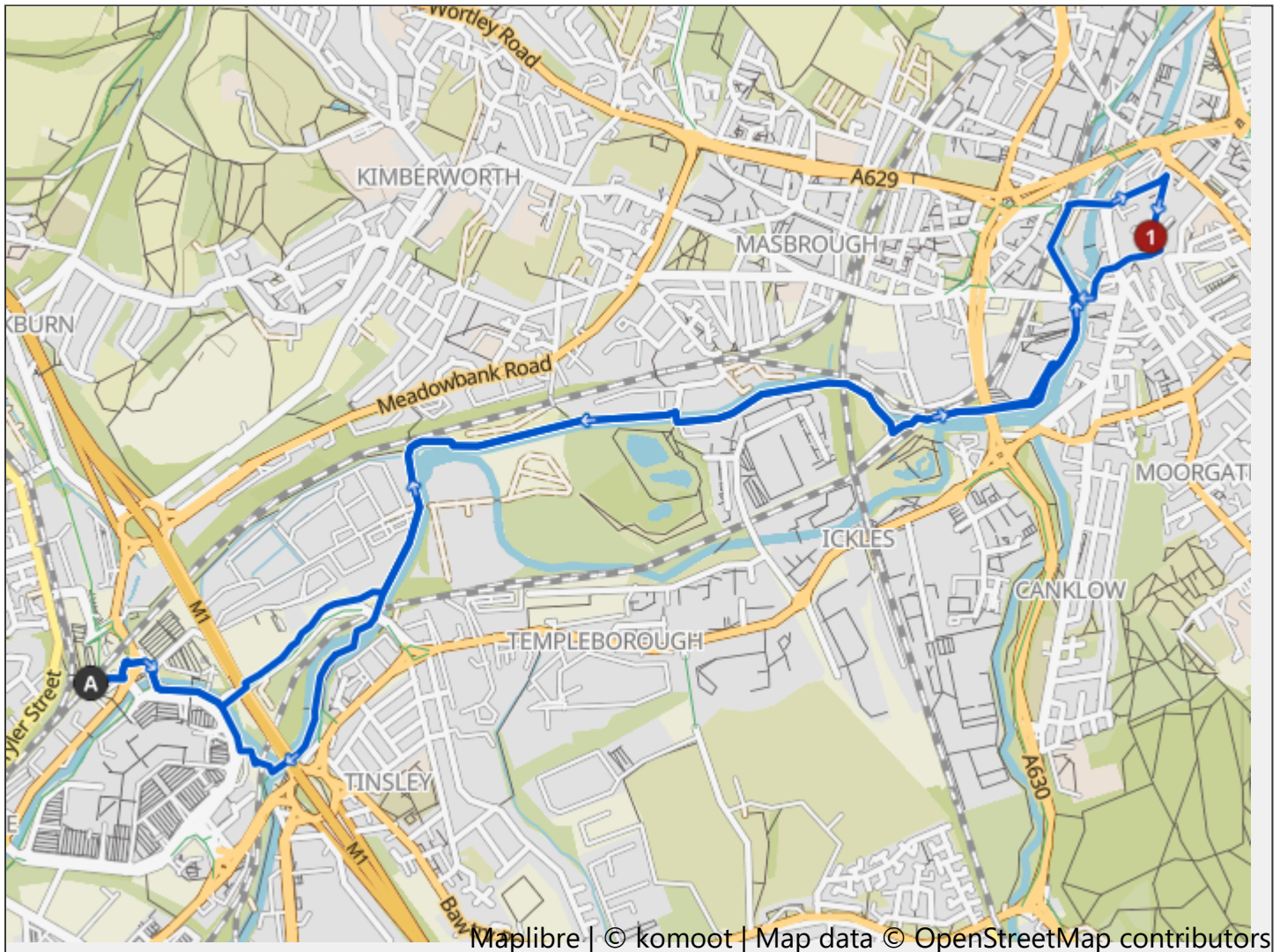
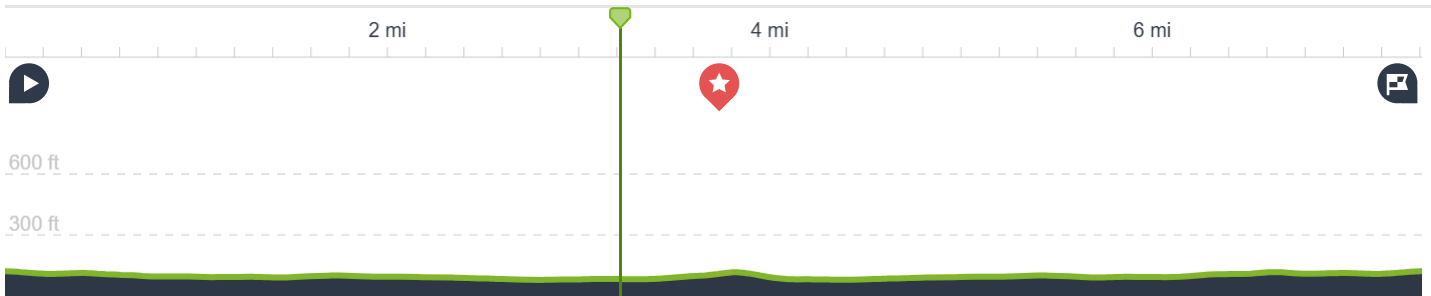





The Minster View pub loop from Meadowhall Interchange


🕒 03:02 ↔ 7.40 mi Ø 2.4 mph ↗ 125 ft ↘ 125 ft





-  1. On access road head north
Follow for 102 yd – overall 102 yd


-  2. Straight on Path.
Follow for 46 yd – overall 147 yd


-  3. Straight and follow Street.
Follow for 142 yd – overall 289 yd


-  4. Left and follow Street.
Follow for 17 yd – overall 307 yd


-  5. Turn right at the fork and follow Street.
Follow for 62 yd – overall 368 yd


-  6. Slight right and follow Path.
Follow for 78 yd – overall 0.25 mi


-  7. Right and follow Path.
Follow for 38 yd – overall 0.27 mi


-  8. Straight and follow Path.
Follow for 19 yd – overall 0.29 mi


-  9. Slight right and follow Path.
Follow for 262 yd – overall 0.43 mi


-  10. Straight and follow Path.
Follow for 89 yd – overall 0.49 mi


-  11. Left and follow Path.
Follow for 127 yd – overall 0.56 mi


-  12. Straight and follow Path.
Follow for 0.40 mi – overall 0.96 mi


-  13. Left and follow Path.
Follow for 0.97 mi – overall 1.93 mi

-  14. Right and follow Road.
Follow for 42 yd – overall 1.95 mi

-  15. Left and follow Path.
Follow for 0.56 mi – overall 2.51 mi

-  16. Left and follow Road.
Follow for 118 yd – overall 2.58 mi

-  17. Right and follow Path.
Follow for 253 yd – overall 2.72 mi

-  18. Turn right at the fork and follow Path.
Follow for 0.63 mi – overall 3.35 mi



19. Right on Bridge Street.

Follow for 168 yd – overall 3.45 mi



20. At the intersection Slight left on Frederick Street.

Follow for 248 yd – overall 3.59 mi



21. Sharp right on Effingham Street.

Follow for 283 yd – overall 3.75 mi



22. Straight on College Street.

Follow for 35 yd – overall 3.77 mi



23. Right on Vicarage Lane.

Follow for 143 yd – overall 3.85 mi



24. Straight on Market Street.

Follow for 232 yd – overall 3.98 mi



25. Right on Main Street.

Follow for 80 yd – overall 4.03 mi



26. Left on Don Street.

Follow for 122 yd – overall 4.10 mi



27. Straight on Path.

Follow for 172 yd – overall 4.20 mi



28. Straight and follow Path.

Follow for 25 yd – overall 4.21 mi



29. Left and follow Path.

Follow for 16 yd – overall 4.22 mi



30. Right and follow Path.

Follow for 0.35 mi – overall 4.57 mi



31. Left and follow Road.

Follow for 114 yd – overall 4.64 mi



32. Right and follow Path.

Follow for 0.56 mi – overall 5.20 mi



33. Right and follow Road.

Follow for 42 yd – overall 5.22 mi



34. Left and follow Path.

Follow for 1.48 mi – overall 6.70 mi



35. Right and follow Path.

Follow for 194 yd – overall 6.82 mi



36. Right and follow Path.

Follow for 282 yd – overall 6.98 mi



37. Slight right and follow Path.

Follow for 138 yd – overall 7.05 mi



38. Turn left at the fork and follow Path.

Follow for 125 yd – overall 7.13 mi



39. Straight and follow Path.

Follow for 19 yd – overall 7.14 mi



40. Slight left and follow Path.

Follow for 38 yd – overall 7.16 mi



41. Slight left and follow Path.

Follow for 81 yd – overall 7.20 mi



42. Sharp left and follow Street.

Follow for 80 yd – overall 7.25 mi



43. Sharp right and follow Street.

Follow for 126 yd – overall 7.32 mi



44. Straight and follow Path.

Follow for 48 yd – overall 7.35 mi



45. Straight on 1.

Follow for 112 yd – overall 7.41 mi