



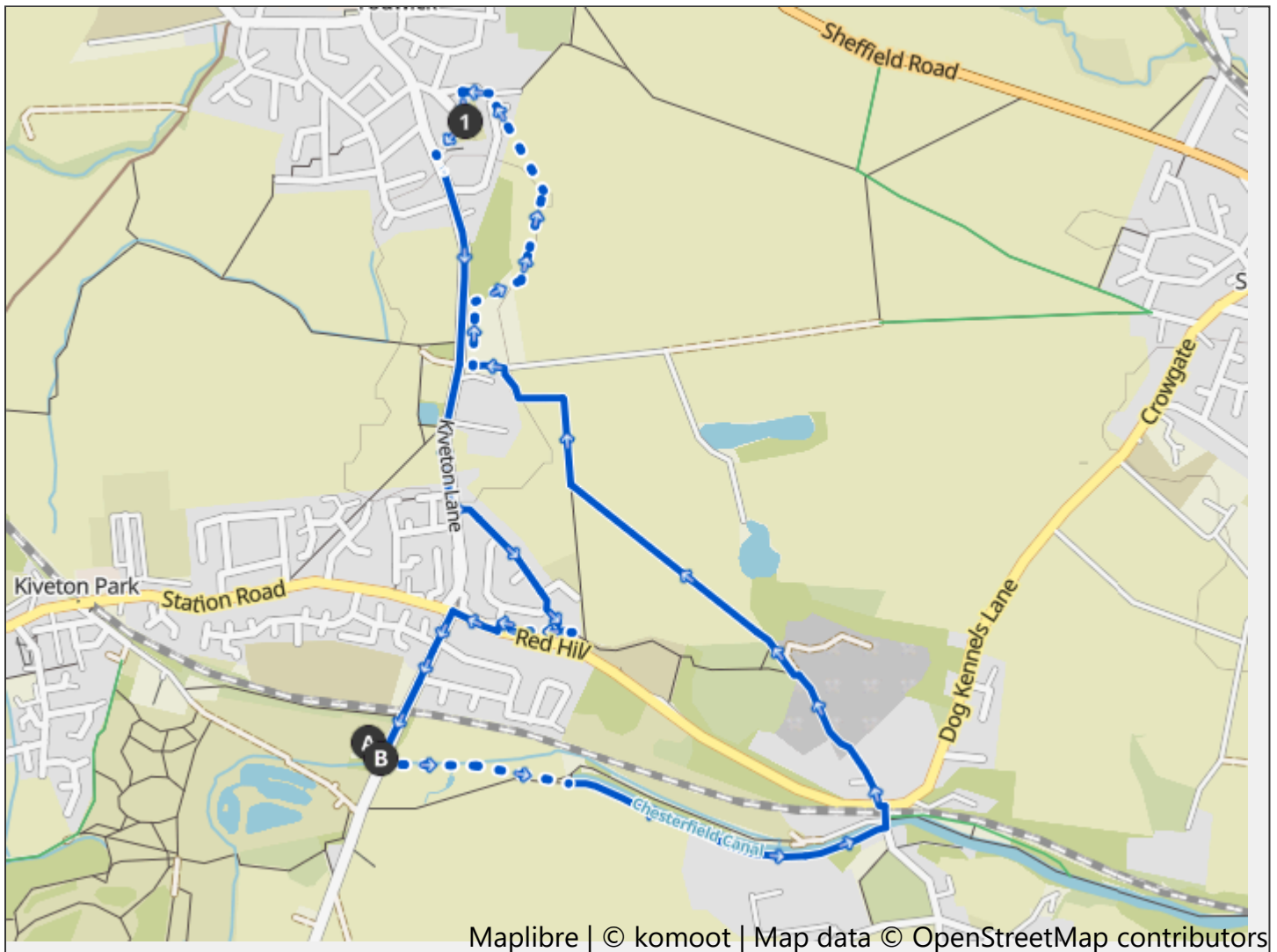
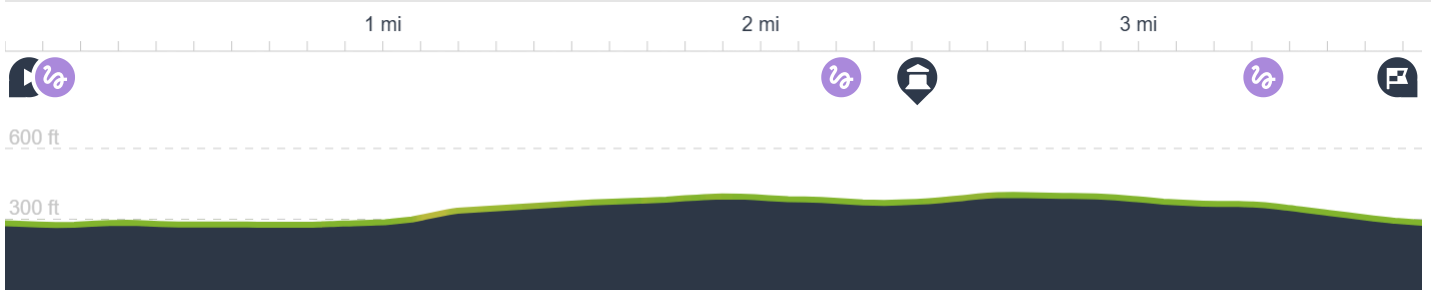



Todwick Church via Chesterfield Canal

 01:34 ↔ 3.75 mi  2.4 mph  175 ft  150 ft



-  1. On access road head southeast
Follow for 0.32 mi – overall 0.32 mi

↑ 2. Straight on Hiking Path (SAC T1).
Follow for 0.51 mi – overall 0.83 mi

↶ 3. At the intersection Left on Packman Lane.
Follow for 57 yd – overall 0.86 mi

↑ 4. Straight on Path.
Follow for 427 yd – overall 1.10 mi

↑ 5. Straight and follow Path.
Follow for 0.70 mi – overall 1.80 mi

↶ 6. Left and follow Path.
Follow for 83 yd – overall 1.85 mi

↷ 7. Right on off-grid segment.
Follow for 0.63 mi – overall 2.48 mi

↶ 8. Left on Kiveton Lane.
Follow for 0.54 mi – overall 3.02 mi

↶ 9. Left on Keeton Hall Road.
Follow for 385 yd – overall 3.24 mi

↶ 10. Turn left at the fork on Street.
Follow for 70 yd – overall 3.28 mi

↶ 11. Left and follow Street.
Follow for 43 yd – overall 3.30 mi

↶ 12. Turn around on off-grid segment.
Follow for 201 yd – overall 3.42 mi

↶ 13. Left on Trinity Road.
Follow for 24 yd – overall 3.43 mi

↷ 14. Right on Red Hill, B6059.
Follow for 129 yd – overall 3.50 mi

↶ 15. Left on Hard Lane.
Follow for 432 yd – overall 3.75 mi