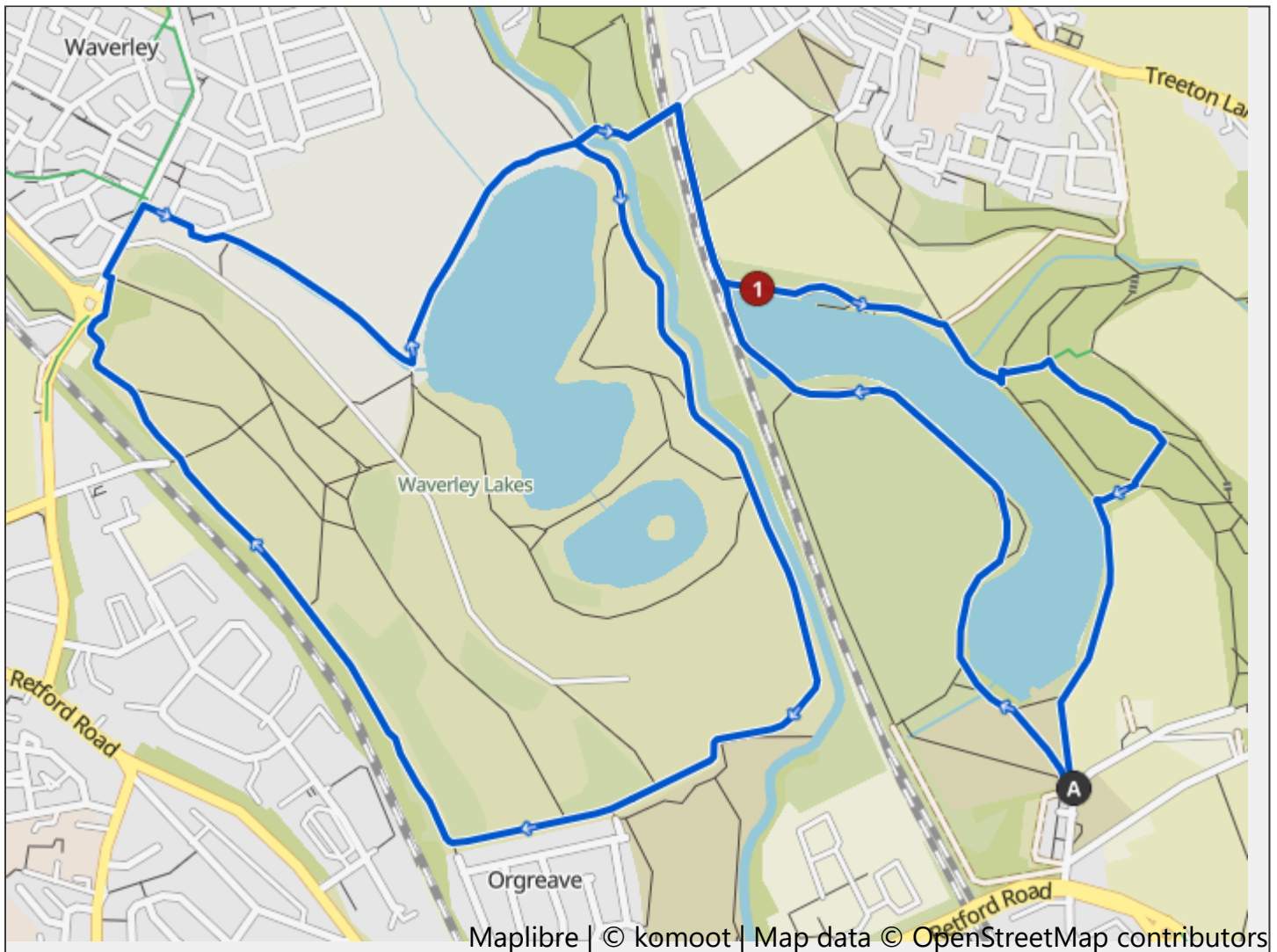
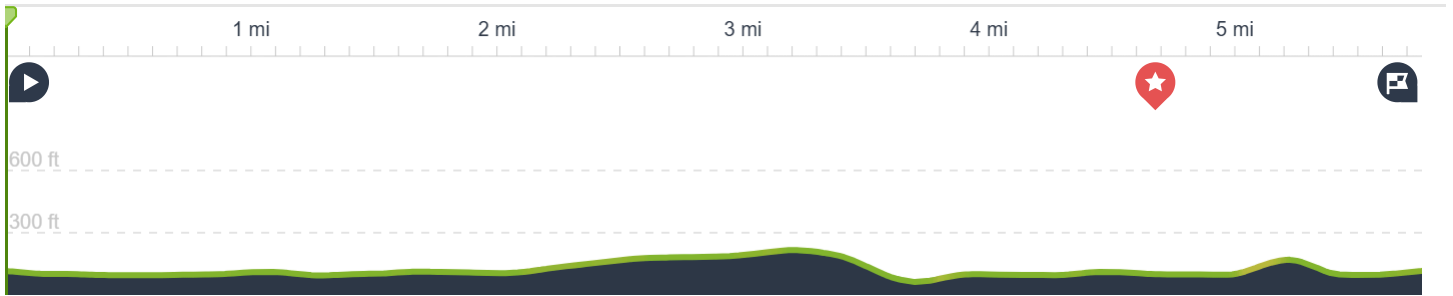




















# Treeton Dyke & Waverley from Woodhouse Mill

🕒 02:27 ↔ 5.75 mi ⌀ 2.3 mph ↗ 300 ft ↘ 300 ft



- ↑ 1. On access road head northeast  
Follow for 20 yd – overall 20 yd

- 
-  2. Straight and follow Hiking Path (SAC T1).  
Follow for 0.34 mi – overall 0.35 mi
- 
-  3. Turn left at the fork and follow Hiking Path (SAC T1).  
Follow for 0.77 mi – overall 1.13 mi
- 
-  4. Left and follow Hiking Path (SAC T1).  
Follow for 201 yd – overall 1.24 mi
- 
-  5. Left and follow Hiking Path (SAC T1).  
Follow for 54 yd – overall 1.27 mi
- 
-  6. Left and follow Hiking Path (SAC T1).  
Follow for 2.05 mi – overall 3.33 mi
- 
-  7. Right and follow Hiking Path (SAC T1).  
Follow for 133 yd – overall 3.40 mi
- 
-  8. Slight right on Highfield Lane.  
Follow for 186 yd – overall 3.51 mi
- 
-  9. Right on Rivelin Way.  
Follow for 114 yd – overall 3.57 mi
- 
-  10. Right on Hiking Path (SAC T1).  
Follow for 0.33 mi – overall 3.90 mi
- 
-  11. Left and follow Hiking Path (SAC T1).  
Follow for 0.39 mi – overall 4.30 mi
- 
-  12. Turn right at the fork and follow Hiking Path (SAC T1).  
Follow for 200 yd – overall 4.41 mi
- 
-  13. Right and follow Hiking Path (SAC T1).  
Follow for 394 yd – overall 4.63 mi
- 
-  14. Left and follow Hiking Path (SAC T1).  
Follow for 0.28 mi – overall 4.92 mi
- 
-  15. Turn right at the fork and follow Hiking Path (SAC T1).  
Follow for 180 yd – overall 5.02 mi
- 
-  16. Sharp left and follow Hiking Path (SAC T1).  
Follow for 26 yd – overall 5.03 mi
- 
-  17. Right and follow Hiking Path (SAC T1).  
Follow for 109 yd – overall 5.10 mi
- 
-  18. Right and follow Hiking Path (SAC T1).  
Follow for 273 yd – overall 5.25 mi
- 
-  19. Right and follow Hiking Path (SAC T1).  
Follow for 36 yd – overall 5.27 mi



20. Right and follow Hiking Path (SAC T1).

Follow for 106 yd – overall 5.33 mi

---



21. Slight right and follow Path.

Follow for 100 yd – overall 5.39 mi

---



22. Left and follow Hiking Path (SAC T1).

Follow for 0.37 mi – overall 5.76 mi