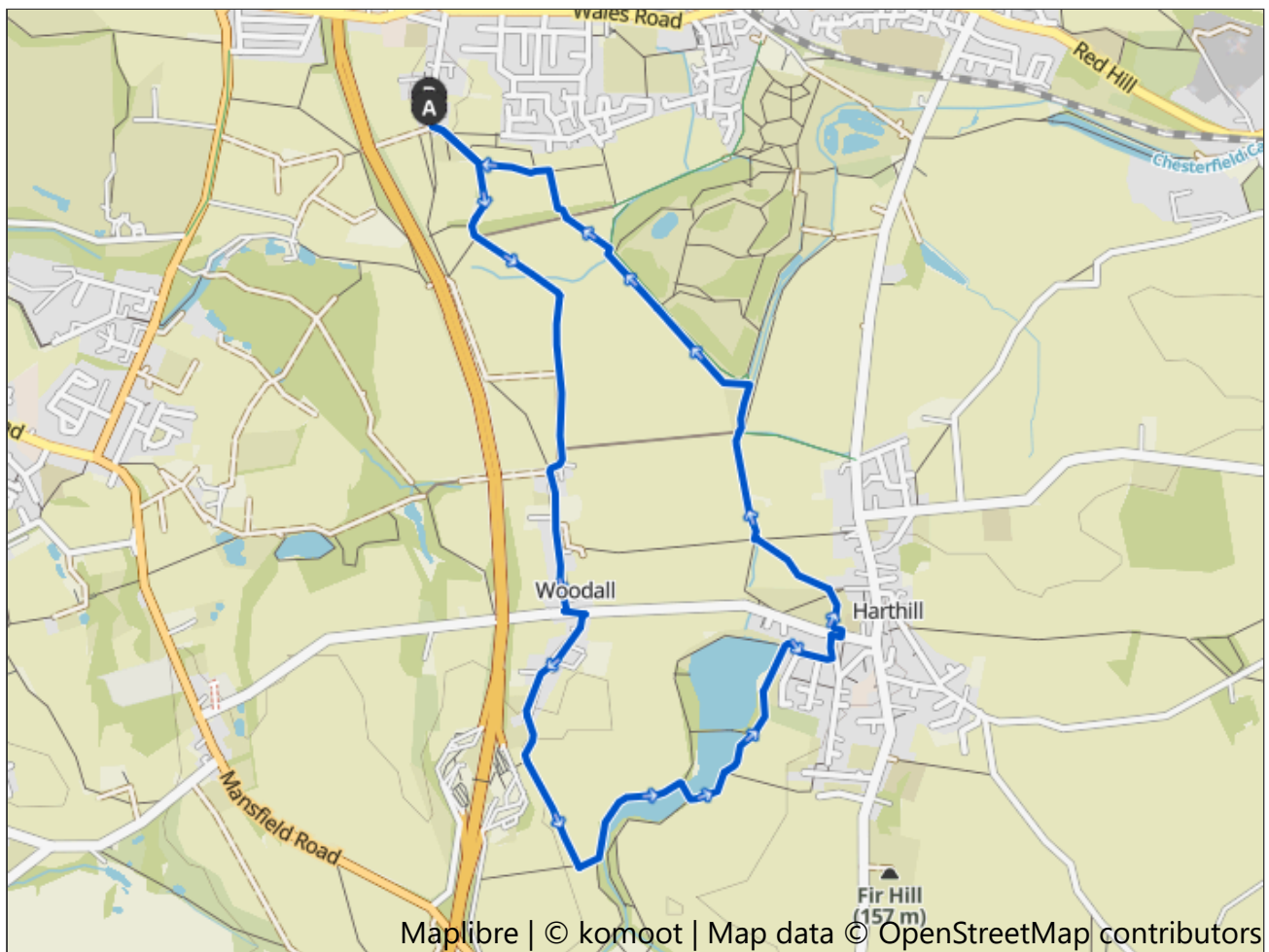
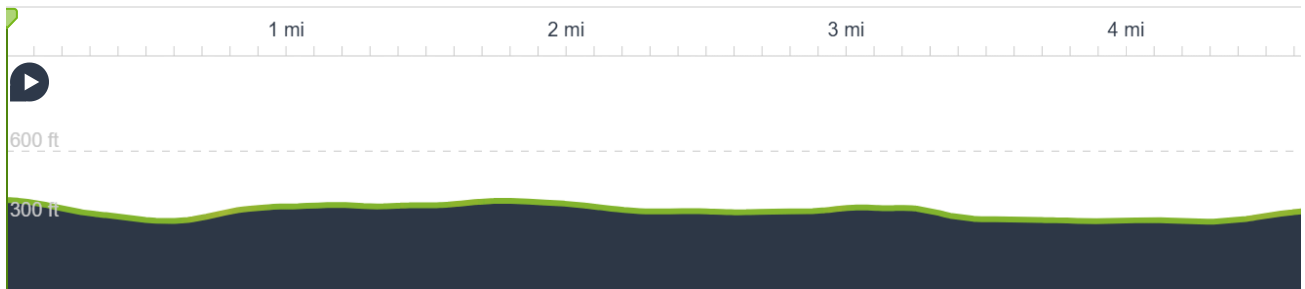





www.komoot.com/tour/2025568249


Woodhall and Harthill Reservoirs from Wales


🕒 02:05 ↔ 4.93 mi ⌀ 2.4 mph ↗ 225 ft ↘ 225 ft





1. On access road head southeast
Follow for 25 yd – overall 25 yd


-  2. Straight on Stockwell Lane.
Follow for 51 yd – overall 76 yd


-  3. Turn left at the fork and follow Stockwell Lane.
Follow for 241 yd – overall 317 yd


-  4. Turn right at the fork on Coalpit Lane.
Follow for 268 yd – overall 0.33 mi


-  5. Turn left at the fork and follow Coalpit Lane.
Follow for 0.45 mi – overall 0.78 mi


-  6. Straight on Walseker Lane.
Follow for 375 yd – overall 0.99 mi


-  7. Right and follow Walseker Lane.
Follow for 45 yd – overall 1.02 mi


-  8. Left and follow Walseker Lane.
Follow for 0.33 mi – overall 1.35 mi


-  9. At the intersection Left on Woodall Lane.
Follow for 84 yd – overall 1.40 mi


-  10. At the intersection Right on Dowcarr Lane.
Follow for 319 yd – overall 1.58 mi


-  11. Turn left at the fork and follow Dowcarr Lane.
Follow for 0.54 mi – overall 2.12 mi


-  12. Straight on Harthill Footpath 30.
Follow for 0.30 mi – overall 2.42 mi


-  13. Right on Hiking Path (SAC T1).
Follow for 70 yd – overall 2.46 mi


-  14. Left and follow Hiking Path (SAC T1).
Follow for 0.45 mi – overall 2.91 mi

-  15. Right on Carver Way.
Follow for 79 yd – overall 2.96 mi

-  16. Left on Carver Close.
Follow for 135 yd – overall 3.04 mi

-  17. Left on Pryor Mede.
Follow for 96 yd – overall 3.09 mi

-  18. Right on Woodall Lane.
Follow for 40 yd – overall 3.11 mi

-  19. Left on Path.
Follow for 230 yd – overall 3.24 mi



20. Left and follow Path.

Follow for 375 yd – overall 3.46 mi



21. Left and follow Hiking Path (SAC T1).

Follow for 0.37 mi – overall 3.83 mi



22. Left and follow Path.

Follow for 0.47 mi – overall 4.31 mi



23. Left and follow Path.

Follow for 222 yd – overall 4.43 mi



24. Turn right at the fork and follow Path.

Follow for 212 yd – overall 4.55 mi



25. Left and follow Path.

Follow for 295 yd – overall 4.72 mi



26. Straight on Stockwell Lane.

Follow for 241 yd – overall 4.86 mi



27. Turn right at the fork and follow Stockwell Lane.

Follow for 51 yd – overall 4.89 mi



28. Straight on Church Street.

Follow for 78 yd – overall 4.93 mi